

**VILLAGE OF LOMIRA
5-YEAR ROAD IMPROVEMENT PLAN**

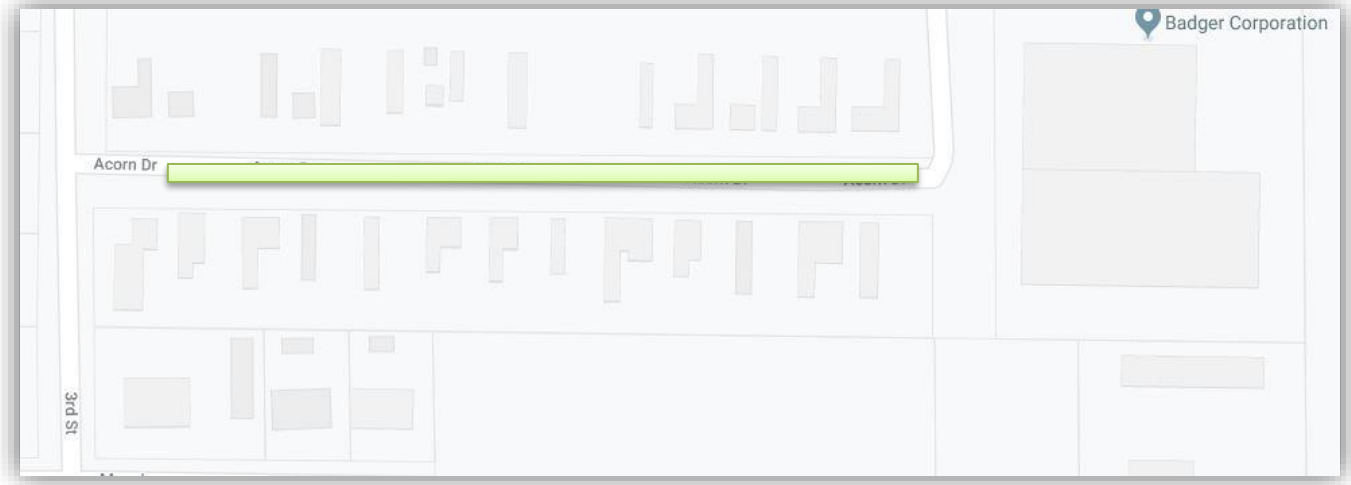
Adopted 11/8/2023

2024: ACORN STREET

Complete repave with manholes

950 ft. section between Third Street east to Richard Street

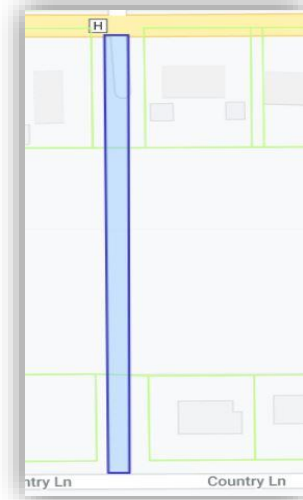
Approximate cost: \$55,000



2024: MEADOW LANE – NEW CONSTRUCTION

New construction south of Church Street to Country Lane
4” asphalt

Approximate cost: \$39,000; \$13,000 streetlights



2024: INDUSTRIAL DRIVE

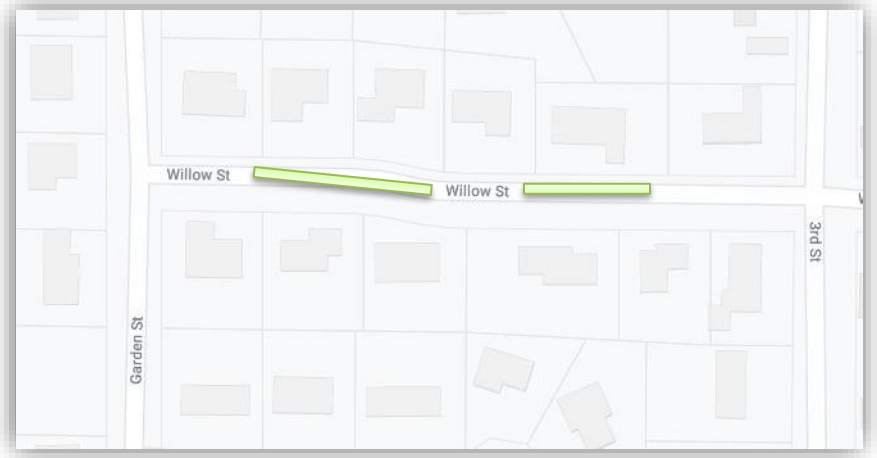
Slurry Sealing

Section of Industrial Drive south to Super Drive

Approximate cost: \$45,000

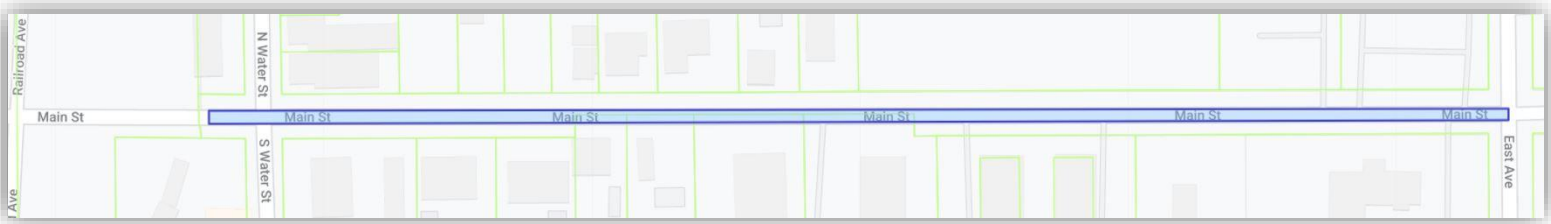
2025: WILLOW STREET

Complete repave partial section
439 ft. section between Garden Street east
to Third St
Approximate cost: \$23,000



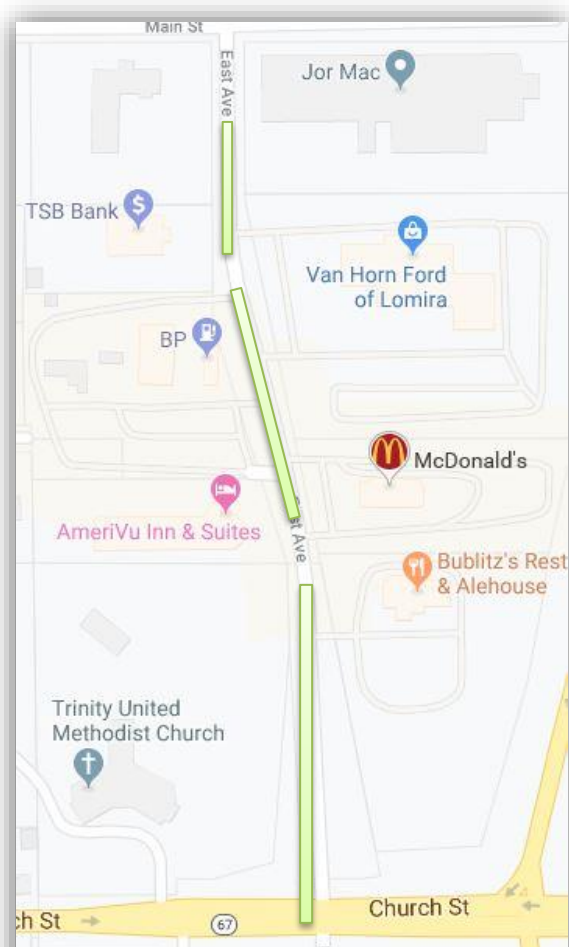
2026: MAIN STREET

Complete reconstruct: 2' base material, new curb & gutter, manhole repairs and adjustments, water valve box replacement, 4" asphalt, centerline striping
Approximate cost: \$700,000



2026: EAST AVENUE

Complete repave with manhole adjustments,
additional stormwater pipe
1,760 ft. section between Main Street south to
Church Street
Approximate cost: \$500,000



2027: CHURCH STREET

In conjunction with the WI DOT project to repave Church Street from Milwaukee Street east to East Avenue, the Village will need to replace water and sewer utilities and add additional stormwater infrastructure.

Approximately 4,392 ft. section between Milwaukee Street and East Avenue

Approximate cost: \$2,000,000



2028: TO BE DETERMINED

Road project to be determined based upon the outcome of 2027's project and cost